















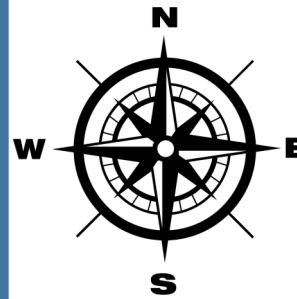


Year 2: Where do I live in the world?

Key Question: Can I name and locate continents, oceans, countries and capital cities?

Key Vocabulary


	Land	A part of the earth's surface not covered by water.
	Sea	A body of salt water.
	Island	A piece of land (smaller than a continent) surrounded by water.
	United Kingdom/ Great Britain/ British Isles	Is a country made up of four nations: England, Wales, Scotland and Northern Ireland.
	Location	The place where something is.
	Maps	A map is an image of an area, taken from above. Maps tell us the location of different places.
	Aerial View	To look at something from above.
	Planet	A planet is a large body that orbits around a star.
	Earth	Earth is the fifth largest planet in our solar system.
	Continent	A continent is a large solid area of land.
	Country	An extended expanse of land.
	Ocean	A huge expanse of salt water.
	Natural (physical features)	Natural things on earth which would be present even without people.
	Human Features	Things on earth that have been made by people.
	Capital city	A capital city is usually the main city within a country, where a gov-
	Rural	Places or things in the countryside.



Where?



Can I?

	Recognise	Name and point out who or what something is.
	Identify	Distinguish something or someone from others that may be similar.
	Describe	'Say what you see.'
	Observe	Identify and distinguish.
	Categorise/ Classify	Arrange information into particular groups.
	Compare and Contrast	Find similarities and differences.
	Recall	Remember and recount.
	Summarise	Sum up the main points briefly.

Key Images

